














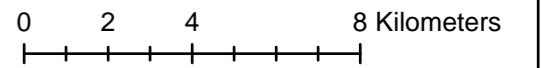


- Legend**
-  WIND FARM SITE REDLINE
 -  15KM BUFFER
 - NATURAL HERITAGE AREAS**
 -  Forrew Bog NHA
 -  Inagh Bog NHA
 -  Ummerantarry Bog NHA
 - proposed NATURAL HERITAGE AREAS**
 -  Bellacorick Bog Complex
 -  Benaderreen Cliffs
 -  Cloonagh Lough (Mayo)
 -  Creevagh Head
 -  Downpatrick Head
 -  Glenamoy Bog Complex
 -  Killala Bay/Moy Estuary
 -  Killala Esker
 -  Lackan Saltmarsh And Kilcummin Head
 -  Lough Conn And Lough Cullin



Client
 CONSTANT ENERGY LIMITED

Project
 TIRAWLEY WIND FARM,
 CO. MAYO

Title
 NATURAL HERITAGE AREAS AND
 PROPOSED NATURAL HERITAGE
 AREAS



© COPYRIGHT OF
 JENNINGS O'DONOVAN AND PARTNERS LIMITED
 FINISKILN Tel (+353) 719 161 416
 SLIGO Email. info@jodireland.com
 IRELAND www.jodireland.com

 @JOD_Sligo  Jennings O'Donovan & Partners  Jennings O'Donovan

Date	13/04/2026	Revision	0	Job No.	6289
Scale	1:180,000 (A3)	Stage	PLANNING	Figure	6.2
Drawing	DT	Checked	MG	Approved	MG